



LADOT Community DASH Needs Assessment

Downloads

Simply right-click on a file name to save the file to your computer.





[HOME](#)

[LADOT Transit Online](#)



Route Proposals by City Area

-  [1. West San Fernando Valley](#)
-  [2. Northeast San Fernando Valley](#)
-  [3. Southeast San Fernando Valley](#)
-  [4. West Los Angeles](#)
-  [5. Hollywood](#)
-  [6. East Los Angeles](#)
-  [7. Mid-City](#)
-  [8. South Los Angeles](#)
-  [9. Harbor - San Pedro](#)



Project Maps

-  [Areas with Potential Demand \(1.4mb\)](#)
-  [Areas with Unmet Transit Needs \(1.4mb\)](#)
-  [Community DASH Service Potential \(1.4mb\)](#)
-  [Route Proposals Citywide with Potential Index \(1.5mb\)](#)



Base Maps

-  [Council Districts and DASH Routes \(2.8mb\)](#)
-  [Transit Network Integration \(4.3mb\)](#)

Documents

-  [2003 Performance Index \(48kb\)](#)
-  [2004 Performance Index \(50kb\)](#)

Presentations

-  [Neighborhood Councils, July-August 2004 \(1.2mb\)](#)
-  [Council Office Staff, November 2004 \(1.2mb\)](#)

LADOT Community DASH Needs Assessment Project
Contact the [Webmaster](#) if you have any question or comments regarding this site.

Updated March 28, 2005

New Update

The presentation of the study recommendations has been scheduled for the next City Council Transportation Committee meeting, on Wednesday, April 13th at 2:00pm

[Presentation to the City Council Transportation Committee Exhibit E-1 Recommended New/Expanded DASH Routes](#)
[Exhibit E-2 Resource Neutral Alternatives](#)
[Exhibit E-3 Remedial Alternatives](#)

Attachment I - Community DASH Routes Recommended

1. Van Nuys/Whitsett
2. Sylmar/San Fernando
3. Eagle Rock/Glassell Park
4. North University Park
5. San Pedro/7th Street - Alternative 2
6. Sun Valley Circulator
7. Hollywood/Los Feliz
8. West Watts/Alternative 2
9. Sylmar/Arleta
10. Pueblo del Rio - Alternative 2
11. Elysian Valley/Cypress Park/Licnoln Heights
12. Highland Park/Glassell Park
13. Mount Washington - Alternative 3
14. Arlington
15. Hubbard/Sayre
16. Los Feliz - Alternative 2
17. Palms/Robertson - Alternative 2
18. Warner Center - Alternative 2
19. Harbor City
20. North Hollywood Circulator

Attachment II - Community DASH Routes Analyzed


[Attachment II - Community DASH Routes Analyzed](#)

Route Proposals and DASH Potential Index Hollywood Area

Route	Potential Index
Hollywood 1	1.09
Los Feliz 2	0.97
Los Feliz 1	0.92
Beachwood Canyon / Beverly Center	0.87
Beachwood Canyon / Farmer's Market	0.86
Beachwood Canyon / Larchmont	0.81
Beachwood Canyon / Wilshire Center	0.78
Grove - Larchmont - Western	0.74
Hollywood / W. Hollywood via Sunset	0.71
Fairfax / La Brea	0.71
Hollywood / W. Hollywood via Hollywood	0.71
Fairfax 1	0.63

Community DASH Potential

High Community DASH average score +
Transit service under-supply areas



Existing DASH Service



Proposed DASH Service

- Hollywood 1
- Los Feliz 2
- Los Feliz 1
- Beachwood Canyon / Beverly Center
- Beachwood Canyon / Farmer's Market
- Beachwood Canyon / Larchmont
- Beachwood Canyon / Wilshire Center
- Grove - Larchmont - Western
- Hollywood / W. Hollywood via Sunset
- Fairfax / La Brea
- Hollywood / W. Hollywood via Hollywood
- Fairfax 1

MTA Metro Rail

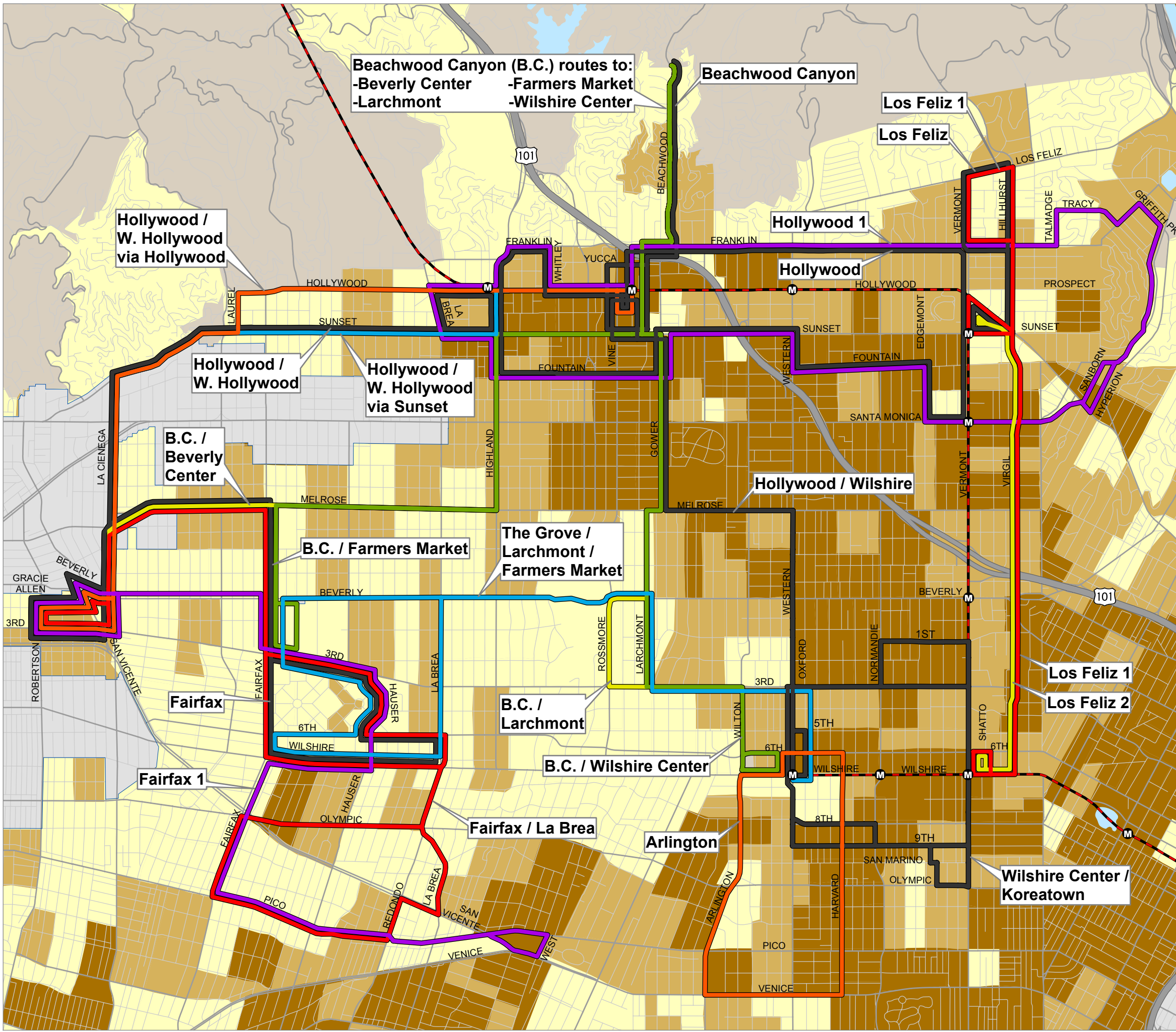
- Red Line
- Blue Line
- Green Line
- Gold Line
- Orange Line (Under Construction)
- Metro Rail Station

- Metrolink Station
- Metrolink

- City of Los Angeles
- Los Angeles County

* Areas served by Downtown DASH are excluded from this study.

Data: LADOT, MTA, Thomas Brothers Maps, US Census, USGS



Beachwood Canyon (B.C.) routes to:
-Beverly Center
-Farmers Market
-Larchmont
-Wilshire Center

Beachwood Canyon

Los Feliz 1

Los Feliz

Hollywood 1

Hollywood

Hollywood / Wilshire

Los Feliz 1

Los Feliz 2

Wilshire Center / Koreatown

Hollywood / W. Hollywood via Hollywood

Hollywood / W. Hollywood

Hollywood / W. Hollywood via Sunset

B.C. / Beverly Center

B.C. / Farmers Market

The Grove / Larchmont / Farmers Market

Fairfax

B.C. / Larchmont

B.C. / Wilshire Center

Fairfax / La Brea

Arlington

Fairfax 1